






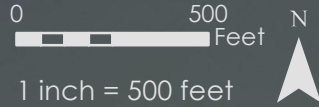
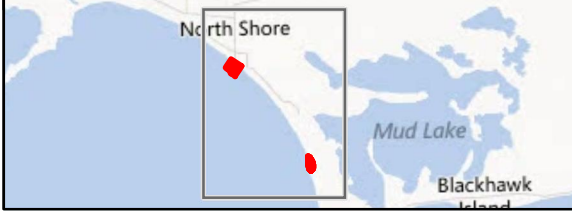




Lake Koshkonong Dredging and Shoreline Restoration Project

-  Staging Area
-  Dredge Area
-  Haul Route
-  Edge of Shore
-  Fill Area
-  Containment Berm
-  Riprap Protection
-  Tracking Pad
-  Silt Curtain/Sock



STONE TRACKING PAD

STAGING AREA

T

DREDGE AREA

Lamp Rd

HAUL ROUTE ALONG LAKE
Length: 3,620 feet

Lake Koshkonong

DREDGE PLACEMENT

CONTAINMENT BERM

LOCATION OF BREACH