



DRAWN BY
DYL

CHECKED BY
SGS




**MONTGOMERY ASSOCIATES:
RESOURCE SOLUTIONS, LLC**
119 South Main Street | Cottage Grove, WI 53527
(608) 839-4422 | www.ma-rs.org

**PROPOSED DREDGE SPOILS
PLACEMENT PLAN**
**LAKE KOSHKONONG DREDGING &
SHORELINE RESTORATION PROJECT**
Town of Sumner, Jefferson County, WI

Project Details

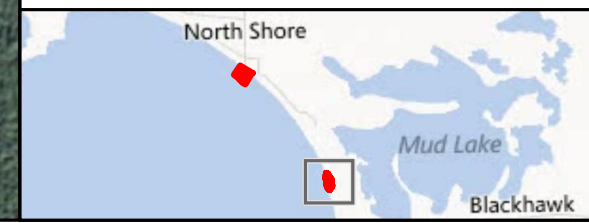
- Jefferson County 2-Foot Contours
- Lake Bathymetry**
- 0.5-Foot Contours
- 1-Foot Contours
- Haul Route
- Alternate Haul Route- Off Road Access
- Possible Access to Carp Gate
- Edge of Shore
- Fill Area
- Containment Berm
- Riprap Protection
- Silt Curtain



IF THIS BAR DOES NOT MEASURE 1" THEN DRAWING IS NOT TO SCALE



SCALE
1 inch = 100 feet

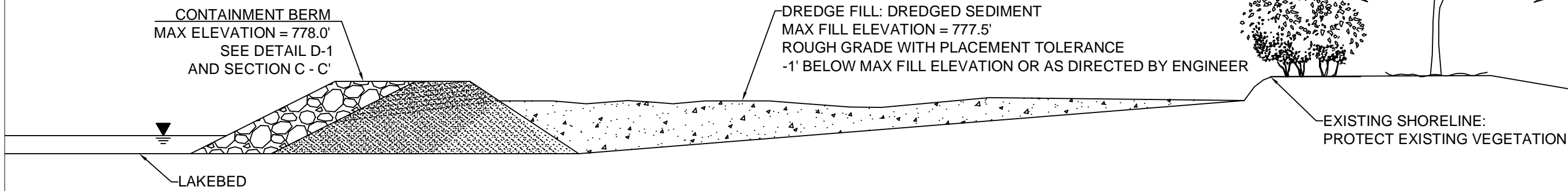


PROJECT NO.
1453

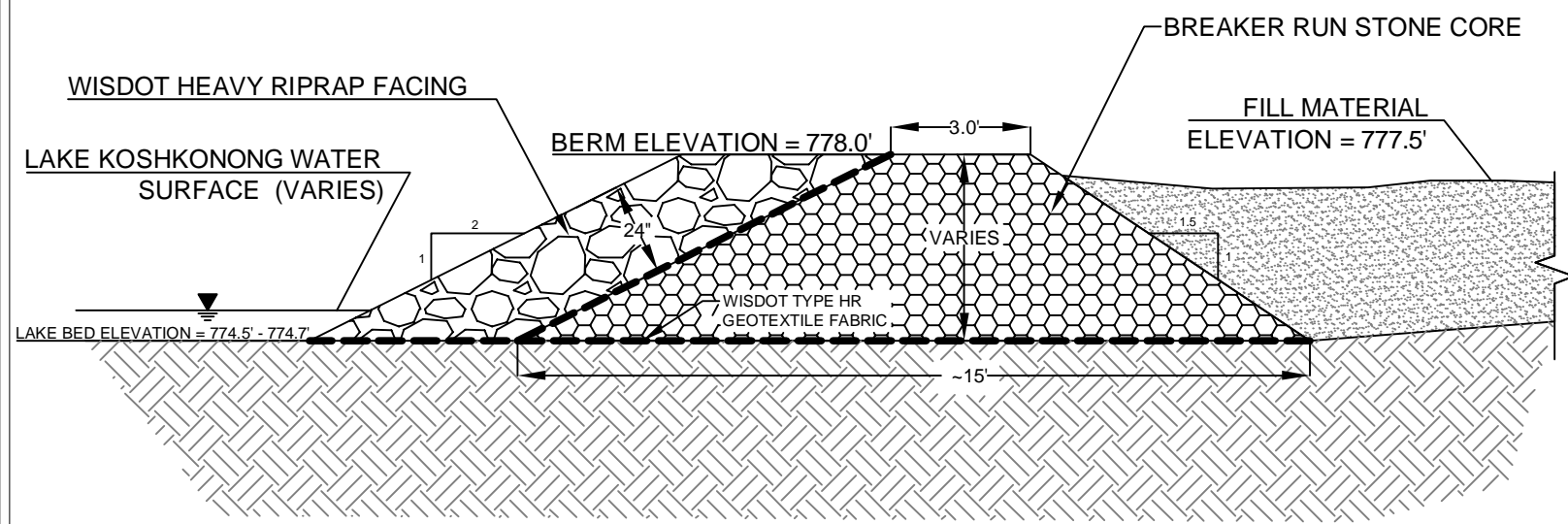
DATE
12/12/2012

SHEET NO.
5 / 8

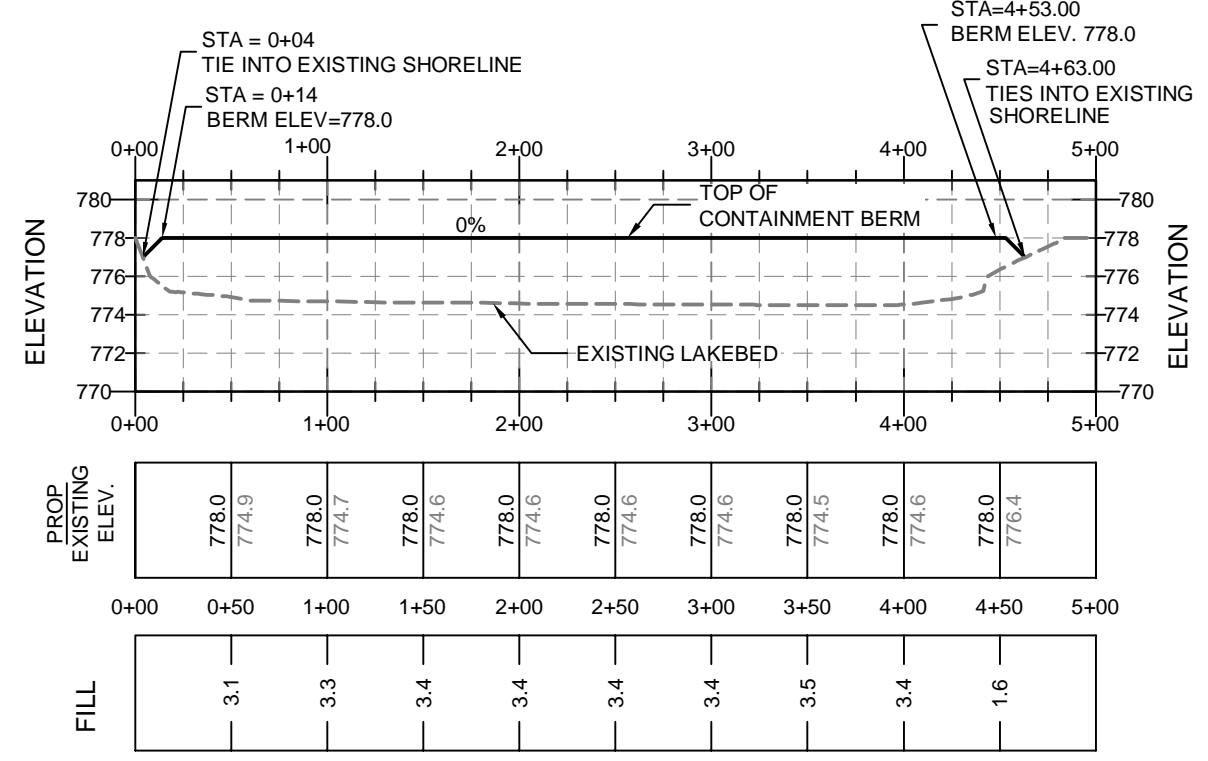
SECTION B - B' CONTAINMENT BERM AND DREDGE DISPOSAL AREA SCHEMATIC N.T.S.



D-1 CONTAINMENT BERM TYPICAL CROSS-SECTION N.T.S.



SECTION C - C' - CONTAINMENT BERM ALIGNMENT



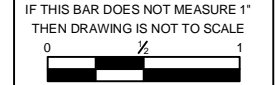
HORIZONTAL SCALE: 1" = 100'
VERTICAL EXAGGERATION = 10X

DRAWN BY	DYL	CHECKED BY	SGS
DATE			
REVISION / ISSUE			
NO.			

MONTGOMERY ASSOCIATES, INC.
RESOURCE SOLUTIONS, LLC
119 SOUTHMAIN STREET
COTTAGE GROVE, WI 53027
WWW.MR-AS.COM | (608) 939-4422

**CONTAINMENT BERM & DREDGE
PLACEMENT AREA DETAILS**

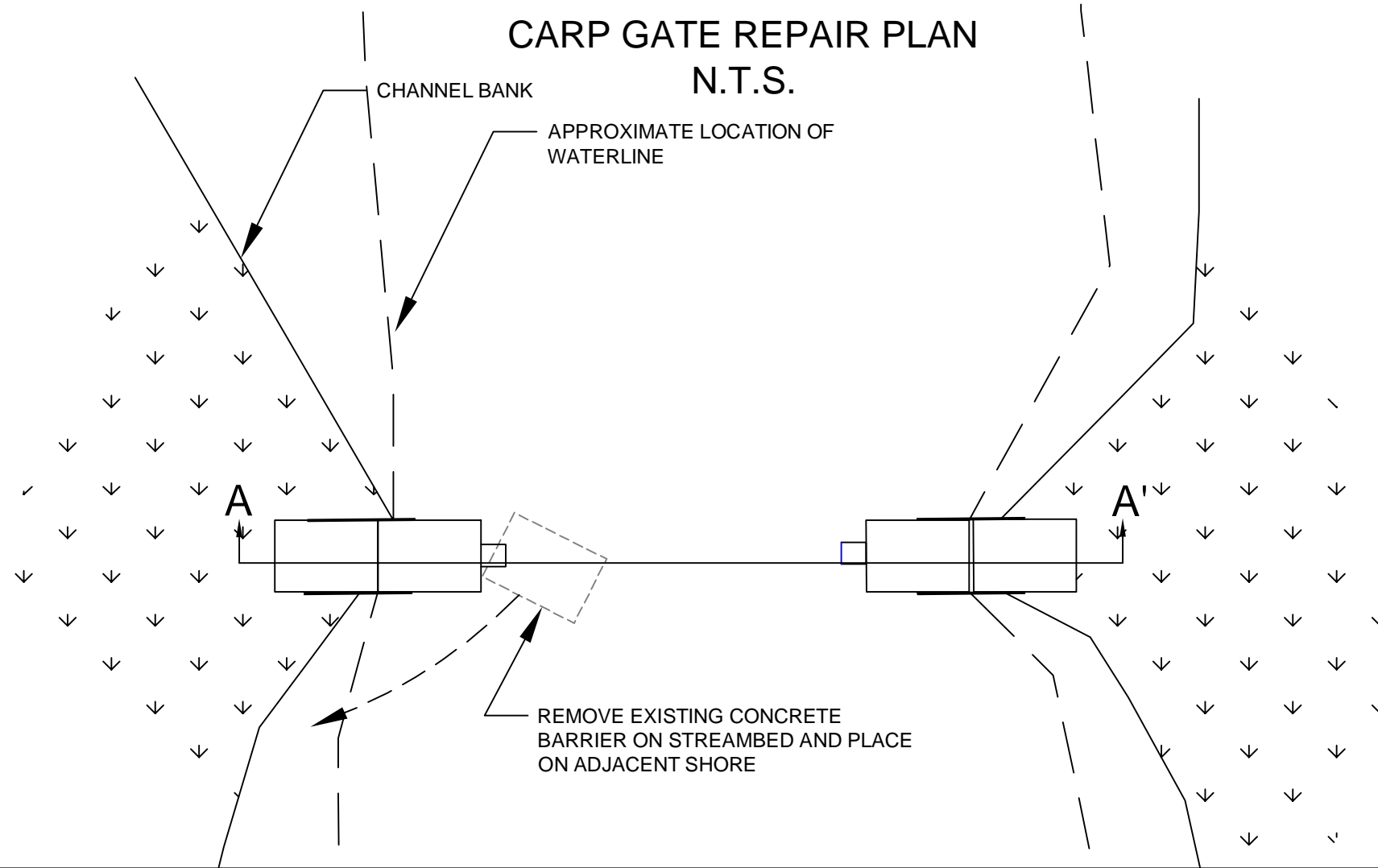
LAKE KOSHKONONG DREDGING &
SHORELINE RESTORATION PROJECT
TOWN OF SUMNER, JEFFERSON COUNTY, WI



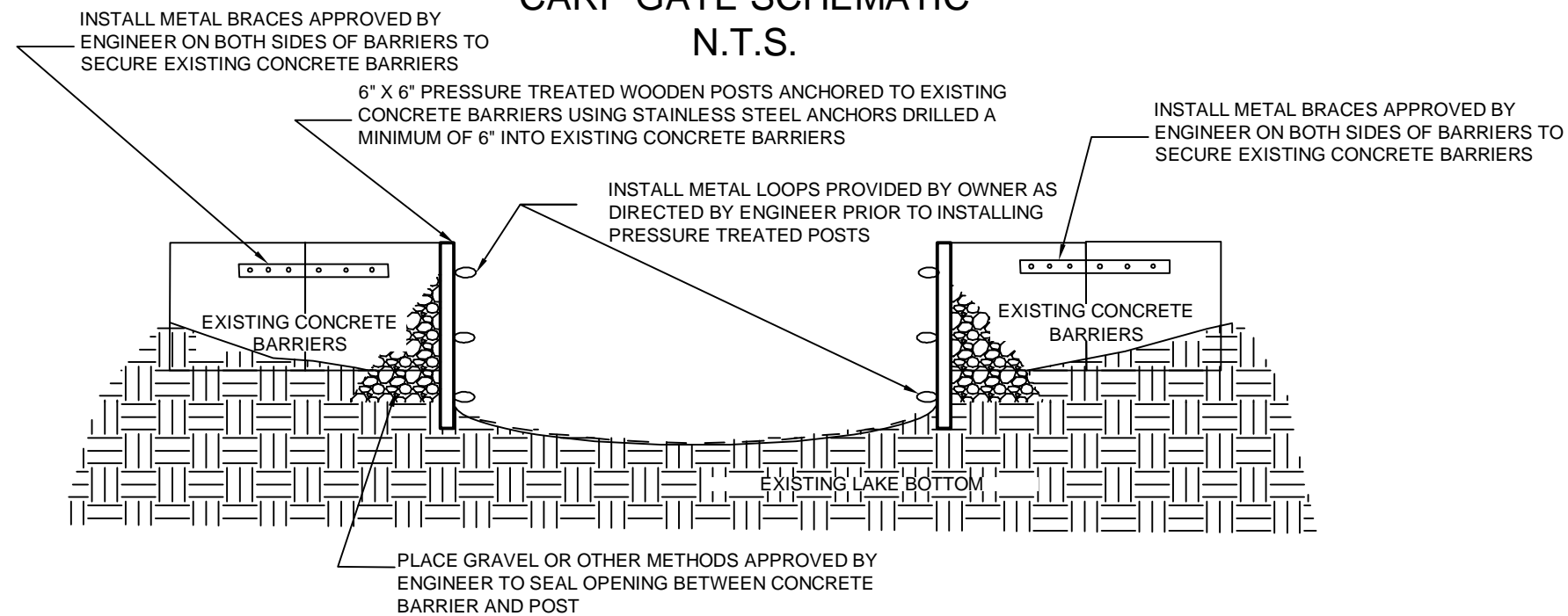
SCALE N.T.S.	
PROJECT NO. 1453	DATE 12/12/12

SHEET NO.
6/8

CARP GATE REPAIR PLAN N.T.S.



SECTION A - A' CARP GATE SCHEMATIC N.T.S.



DRAWN BY
SGS

CHECKED BY
RJM

DATE

REVISION / ISSUE

NO.

MONTGOMERY ASSOCIATES:
RESOURCE SOLUTIONS, LLC
119 SOUTH MAIN STREET
COTTAGE GROVE, WI 53527
www.mra-us.com | (608) 839-4422



CARP GATE REPAIRS

LAKE KOSHKONONG DREDGING &
SHORELINE RESTORATION PROJECT
TOWN OF SUMNER, JEFFERSON COUNTY, WI

IF THIS BAR DOES NOT MEASURE 1"
THEN DRAWING IS NOT TO SCALE



SCALE
N.T.S.

PROJECT NO.
1453

DATE
12/12/12

SHEET NO.

8/8